





**CONSEJO ESTATAL ELECTORAL**  
**ESTADISTICA DE LA ELECCION DE GOBERNADOR 1999 (POR MUNICIPIO)**

MUNICIPIO					VOTOS NULOS	TOTAL DE VOTOS	LISTA NOMINAL	% PART.
ABASOLO	394	3	0	277	14	688	897	76.70%
ACUÑA	14,075	2,799	285	5,367	736	23,262	50,711	45.87%
ALLENDE	5,084	198	17	1,402	167	6,868	12,480	55.03%
ARTEAGA	4,503	11	219	960	541	6,234	11,614	53.68%
CANDELA	633	1	0	256	26	916	1,171	78.22%
CASTAÑOS	4,502	123	88	2,921	438	8,072	13,751	58.70%
CUATROCIELEGAS	2,702	5	95	1,234	89	4,125	7,244	56.94%
ESCOBEDO	866	1	5	174	46	1,092	1,780	61.35%
FCO. I. MADERO	9,302	1,497	622	5,747	823	17,991	30,298	59.38%
FRONTERA	12,253	104	989	5,778	381	19,505	38,091	51.21%
GRAL. CEPEDA	2,134	152	46	1,674	471	4,477	7,256	61.70%
GUERRERO	615	8	1	65	23	712	1,327	53.65%
HIDALGO	304	0	7	15	9	335	621	53.95%
JIMENEZ	2,432	50	103	417	176	3,178	5,565	57.11%
JUAREZ	508	10	5	214	13	750	960	78.13%
LAMADRID	456	1	229	268	23	977	1,339	72.96%
MATAMOROS	15,676	854	778	10,716	1,847	29,871	55,936	53.40%
MONCLOVA	31,451	462	95	21,624	1,328	54,960	114,580	47.97%
MORELOS	1,853	7	5	1,090	108	3,063	4,545	67.39%
MUZQUIZ	12,828	3,519	260	3,191	753	20,551	39,094	52.57%
NADADORES	2,008	2	2	426	69	2,507	3,712	67.54%
NAVA	3,668	89	142	2,280	181	6,360	11,083	57.39%
OCAMPO	1,844	7	7	1,592	117	3,567	6,400	55.73%
PARRAS	7,823	102	1,188	2,752	557	12,422	25,525	48.67%
PIEDRAS NEGRAS	25,177	300	287	7,102	794	33,660	72,943	46.15%
PROGRESO	830	2	25	413	67	1,337	2,240	59.69%
RAMOS ARIZPE	6,467	112	263	3,749	562	11,153	20,084	55.53%
SABINAS	10,625	866	225	4,895	559	17,170	32,350	53.08%
SACRAMENTO	611	3	4	387	24	1,029	1,328	77.48%
SALTILLO	98,342	913	3,124	40,070	2,560	145,009	305,245	47.51%
SAN BUENAVENTURA	4,963	13	7	2,383	201	7,567	12,232	61.86%
SAN JUAN DE SABINAS	9,525	583	57	4,773	857	15,795	27,352	57.75%
SAN PEDRO	17,108	1,244	579	8,697	1,059	28,687	56,738	50.56%
SIERRA MOJADA	973	5	3	313	50	1,344	3,242	41.46%
TORREON	84,400	1,085	1,771	81,277	2,492	171,025	331,934	51.52%
VIESCA	4,557	24	198	2,197	344	7,320	11,872	61.66%
VILLA UNION	1,465	2	4	904	84	2,459	3,684	66.75%
ZARAGOZA	2,676	63	13	2,089	197	5,038	7,479	67.36%
	405,633	15,220	11,748	229,689	18,786	681,076	1,334,703	51.03%
	59.56%	2.23%	1.72%	33.72%	2.76%	100.00%		